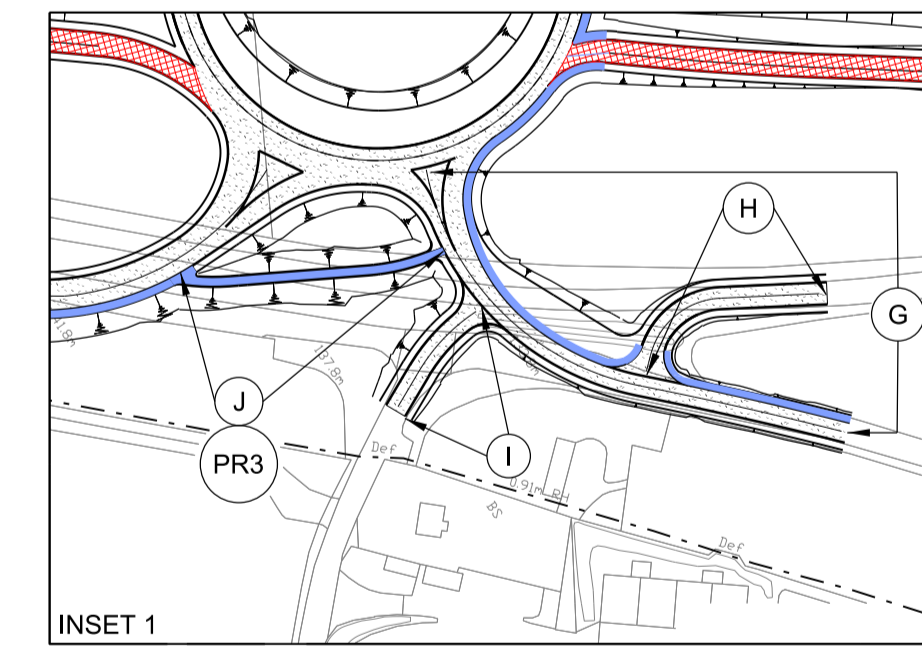
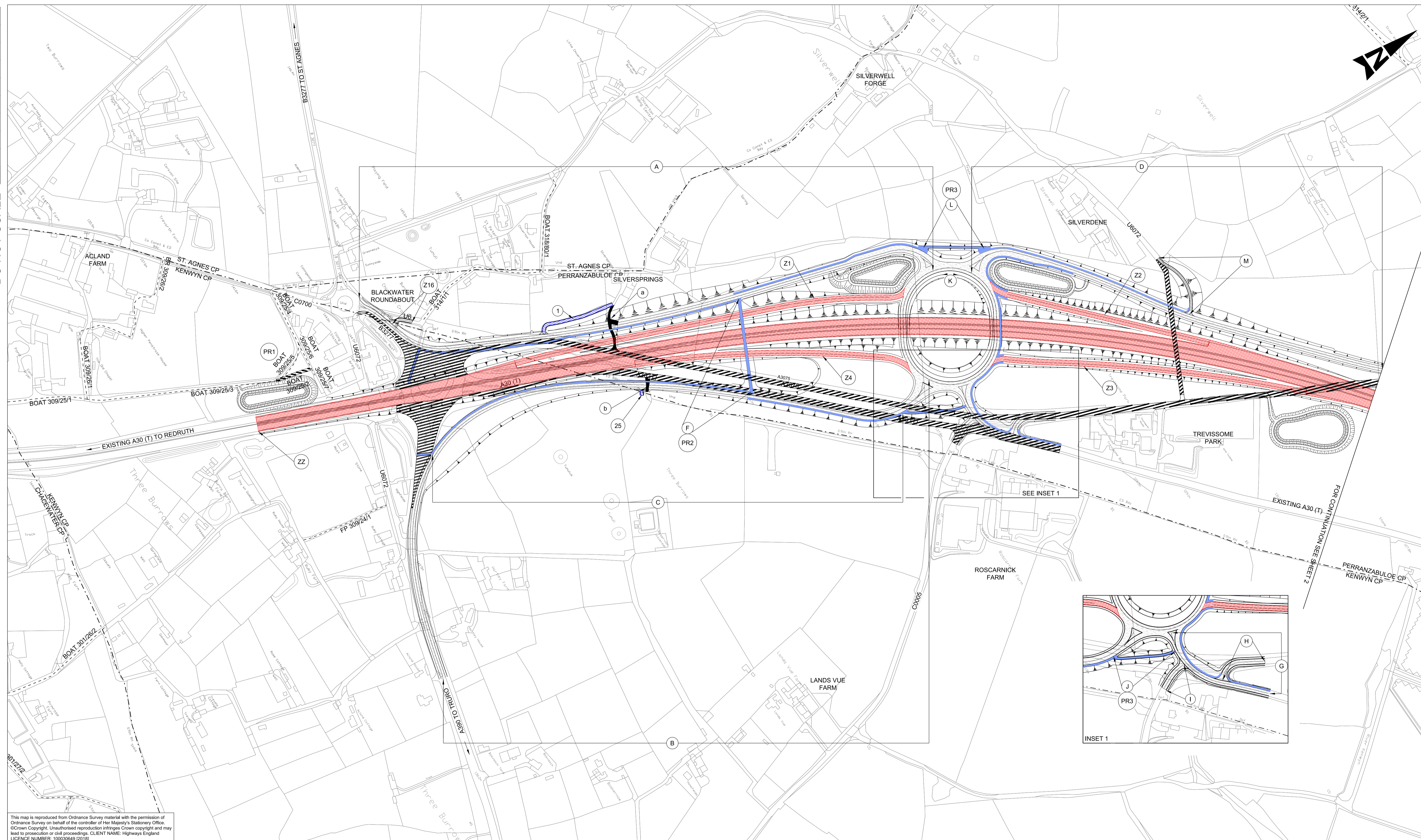


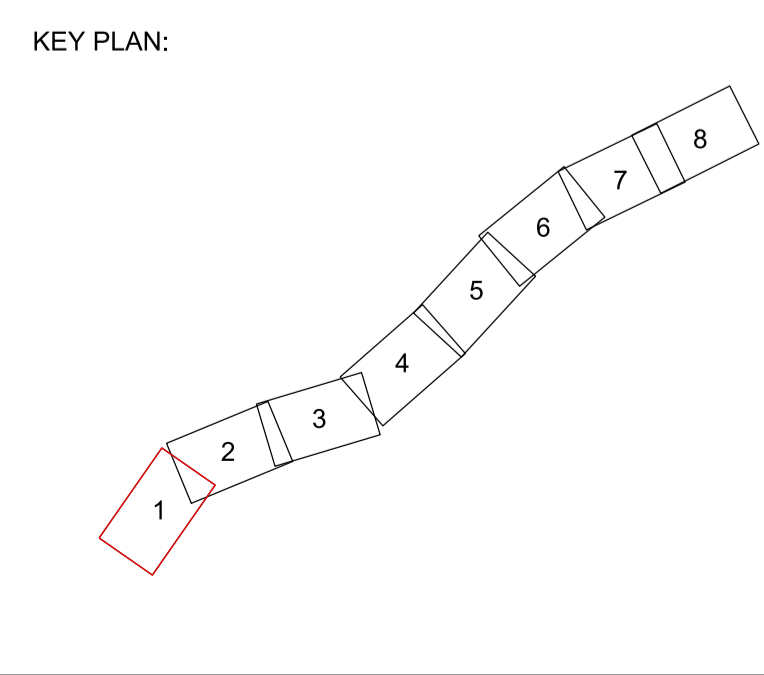
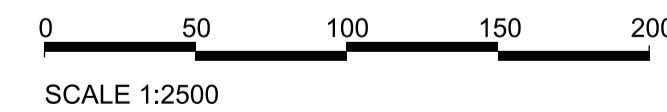
DO NOT SCALE

100
0 10
Millimetres



This map is reproduced from Ordnance Survey material with the permission of Ordnance Survey on behalf of the controller of Her Majesty's Stationery Office. © Crown Copyright. Unauthorised reproduction infringes Crown copyright and may lead to prosecution or civil proceedings. CLIENT NAME: Highways England LICENCE NUMBER: 100030649 (2018)

- GENERAL NOTES:**
- ALL DIMENSIONS ARE IN METRES UNLESS NOTED OTHERWISE.
 - ONLY WRITTEN DIMENSIONS SHALL BE USED, DO NOT SCALE.
 - THESE PLANS SHOULD BE READ IN CONJUNCTION WITH OTHER PLANS AND APPLICATION DOCUMENTS IN PARTICULAR SCHEDULE 3 OF THE DEVELOPMENT CONSENT ORDER.
- LEGEND:**
- EXISTING HIGHWAYS TO BE STOPPED UP
 - NEW AND IMPROVED HIGHWAY - TRUNK ROAD
 - NEW AND IMPROVED HIGHWAY - SIDE ROAD
 - NEW PRIVATE MEANS OF ACCESS
 - PRIVATE MEANS OF ACCESS TO BE STOPPED UP
 - THE SCHEME (SHOWN FOR ILLUSTRATIVE PURPOSES)
 - PUBLIC RIGHTS OF WAY AND FOOTWAY / CYCLEWAY
 - PARISH BOUNDARY
 - EXISTING PUBLIC RIGHT OF WAY
 - PRIVATE MEANS OF ACCESS TO BE STOPPED UP REFERENCE LABEL
 - NEW PRIVATE MEANS OF ACCESS REFERENCE LABEL
 - NEW HIGHWAY REFERENCE LABEL



Rev.	Date	Description	By	Chk'd	App'd	Auth'd
	02/08/18	FOR SIGN OFF	SW	SW	MB	SW
	20/08/18	DCO ISSUE	HJ	LP	RC	—
	22/08/18	DCO ISSUE	HJ	LP	RC	SW
	22/08/18	DCO ISSUE	HJ	LP	RC	SW
	24/08/18	DCO ISSUE	AJ	LP	DG	—
	24/08/18	P10	AJ	LP	DG	SW
	24/08/18	DCO ISSUE	AJ	LP	DG	SW
	19/12/18	VERSION A	HJ	RC	MB	MB
	19/12/18	VERSION A	HJ	RC	MB	DG
	19/12/18	VERSION A	HJ	RC	MB	DG

Suitability: **A4** Drawing Status: **STAGE COMPLETED**

Client:

Project Title: **A30 CHIVERTON TO CARLAND CROSS**

Drawing Title: **RIGHTS OF WAY AND ACCESS PLANS APFP REGULATIONS 5(2)(K) SHEET 1 OF 8**

Scale	By	Checked	Approved	Authorised
1:2500	HJ	RC	MB	DG

Original Size	Date	Date	Date	Date
A1	19/12/18	19/12/18	19/12/18	19/12/18

Drawing Number	Originator	Volume	Revision
HA551502 - SW	ARP	LSI	C03

Location: SW Type: -DR-ZL-000501 Role: Number